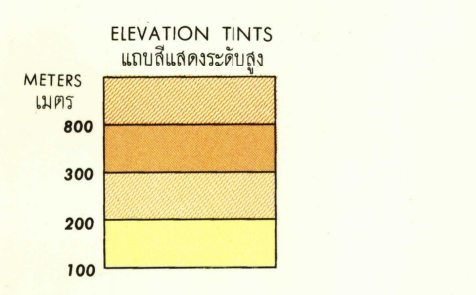


SERIES ๓๓๓๓๓๓๓๓๓๓๓๓
SHEET ๓๓๓๓๓๓๓๓๓๓๓๓
EDITION ๓๓๓๓๓๓๓๓๓๓๓๓

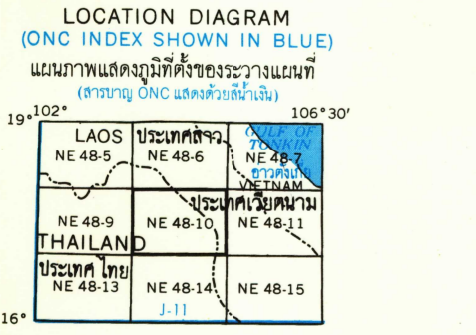


RELIABILITY OF THIS SHEET
(As determined by standard practices)

Table with columns for Plotting Accuracy, Date of Information, and Map Feature.

Glossary table listing symbols and their corresponding Thai and English names for geographical features.

Table listing populated places by class and importance, including names in Thai and English.



BASIC 15' QUADRANGLE
๓๓๓๓๓๓๓๓๓๓๓๓ ๓๓๓๓๓๓๓๓๓๓๓๓

Prepared under the direction of the Department of Defense and published by the U. S. Army Topographic Command, Washington, D. C.

SCALE 1:250,000
CHANGWAT NAKHON
PHANOM, THAILAND;
LAOS

SERIES ๓๓๓๓๓๓๓๓๓๓๓๓
SHEET ๓๓๓๓๓๓๓๓๓๓๓๓
EDITION ๓๓๓๓๓๓๓๓๓๓๓๓

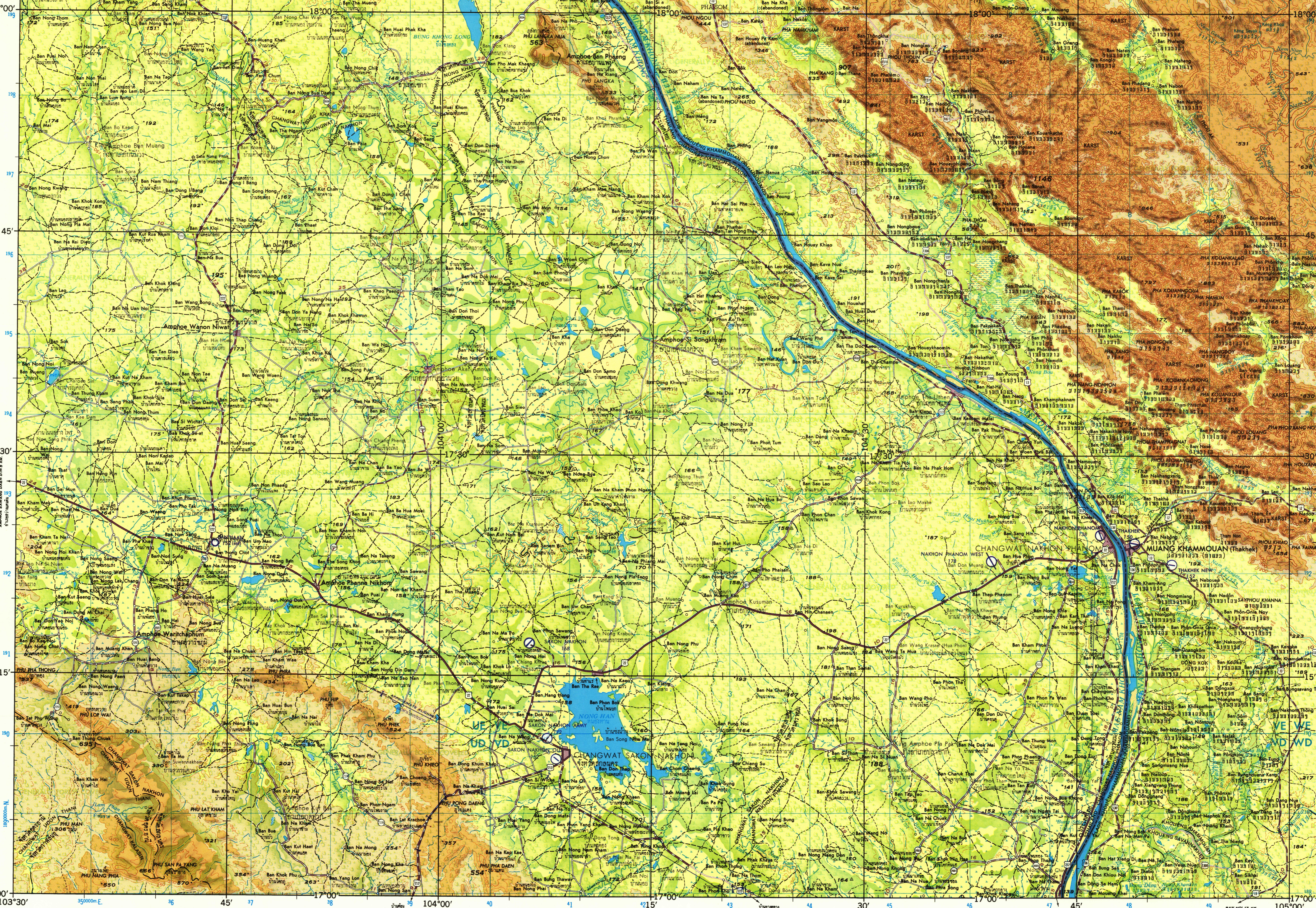


Table with columns for Grid Zone Designation, Sample Point, and Sample Reference.

Table with columns for Road Types and Vegetation types.

Table with columns for Road Types and Vegetation types.



JOINT OPERATIONS GRAPHIC (GROUND)

แผนที่ยุทธการร่วม (สำหรับหน่วยทางพื้นดิน)

USERS ARE URGED TO REFER TO CORRECTIONS AND COMMENTS FOR INCREASING THE USEFULNESS OF THIS GRAPHIC TO COMMANDING GENERAL U. S. ARMY TOPOGRAPHIC COMMAND, WASHINGTON, D. C. 20315

Table with columns for Aerodromes, Visual Aids and Obstructions, and Terrain Elevations.

Table with columns for Visual Aids and Obstructions, Terrain Elevations, and Notes.

STOCK NO. 1501XINE4810*02